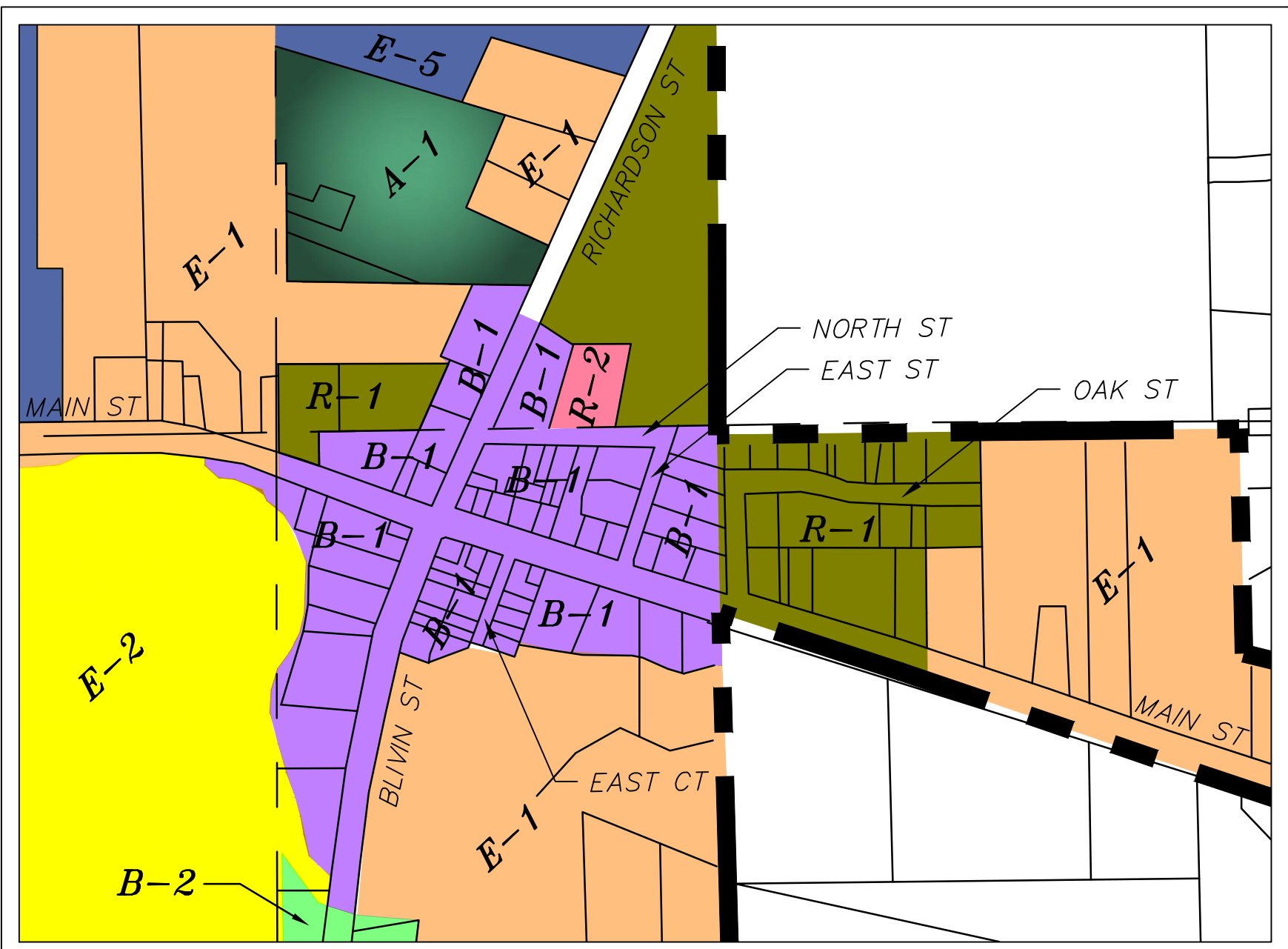
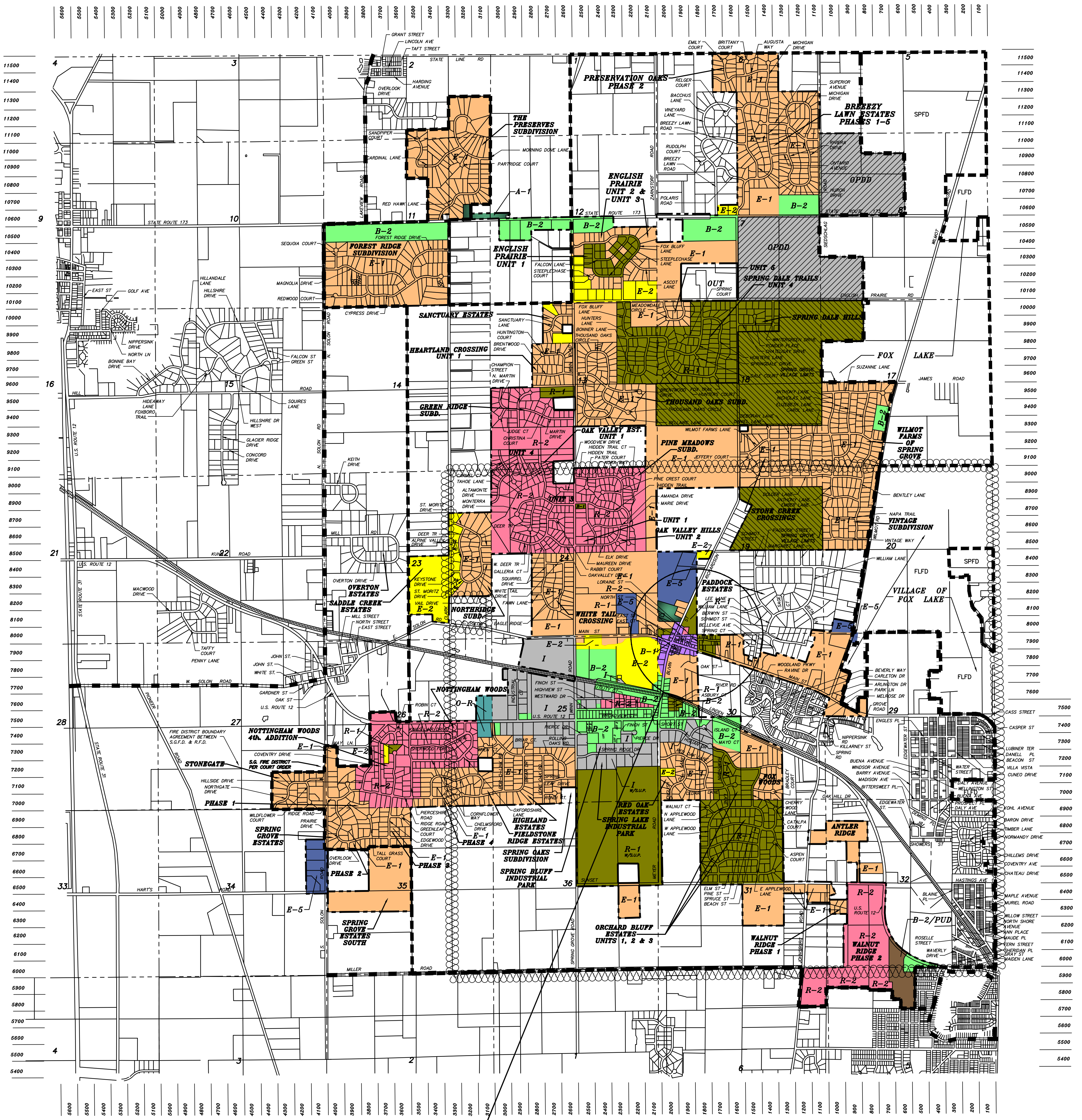


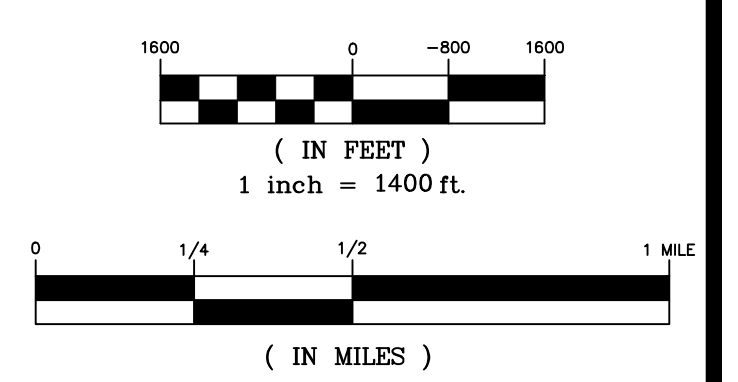
VILLAGE OF SPRING GROVE ZONING MAP



DETAIL A
SCALE: 1"=400

ZONING DISTRICTS:	
	A-1 AGRICULTURE
	B-1 CENTRAL BUSINESS
	B-2 GENERAL BUSINESS
	E-1 ESTATE RESIDENTIAL 1 ACRE MINIMUM
	E-2 ESTATE RESIDENTIAL 2 ACRE MINIMUM
	E-5 ESTATE RESIDENTIAL 5 ACRE MINIMUM
	I INDUSTRIAL
	O-R OFFICE / RESEARCH
	R-1 SINGLE FAMILY RESIDENTIAL 40,000 SF MINIMUM
	R-2 SINGLE FAMILY RESIDENTIAL 30,000 SF MINIMUM
	PUD PLANNED UNIT DEVELOPMENT
	OPDD OVERLAY PLANNED DEVELOPMENT DISTRICT - INDUSTRIAL
	AOD AGRITOURISM OVERLAY DISTRICT - R1

LEGEND	
	FIRE DISTRICT LINE
	MUNICIPAL BOUNDARY LINE
	BOUNDARY AGREEMENT LINE
	SCHOOL DISTRICT LINE
	SECTION LINE



REVISIONS		
#	DATE	DESCRIPTION
1.		
2.		
3.		
4.		
5.		
6.		
7.		
8.		
9.		
10.		

Illinois Professional Design Firm # 184-001322

HRGreen.com
 420 Front St., McHenry, IL 60050
 www.segroupinc.com



VILLAGE OF SPRING GROVE ZONING MAP 2011

SHEET ORIENTATION

HORIZ. SCALE: 1" = 1,600'	DATE: 2011
VERT. SCALE: 1" = 400'	SUBMITTAL: EXHIBIT
DWN. BY: VOSG	CHK. BY: VOSG
PROJECT NO. VOSG	
SHEET NO. EX-01	